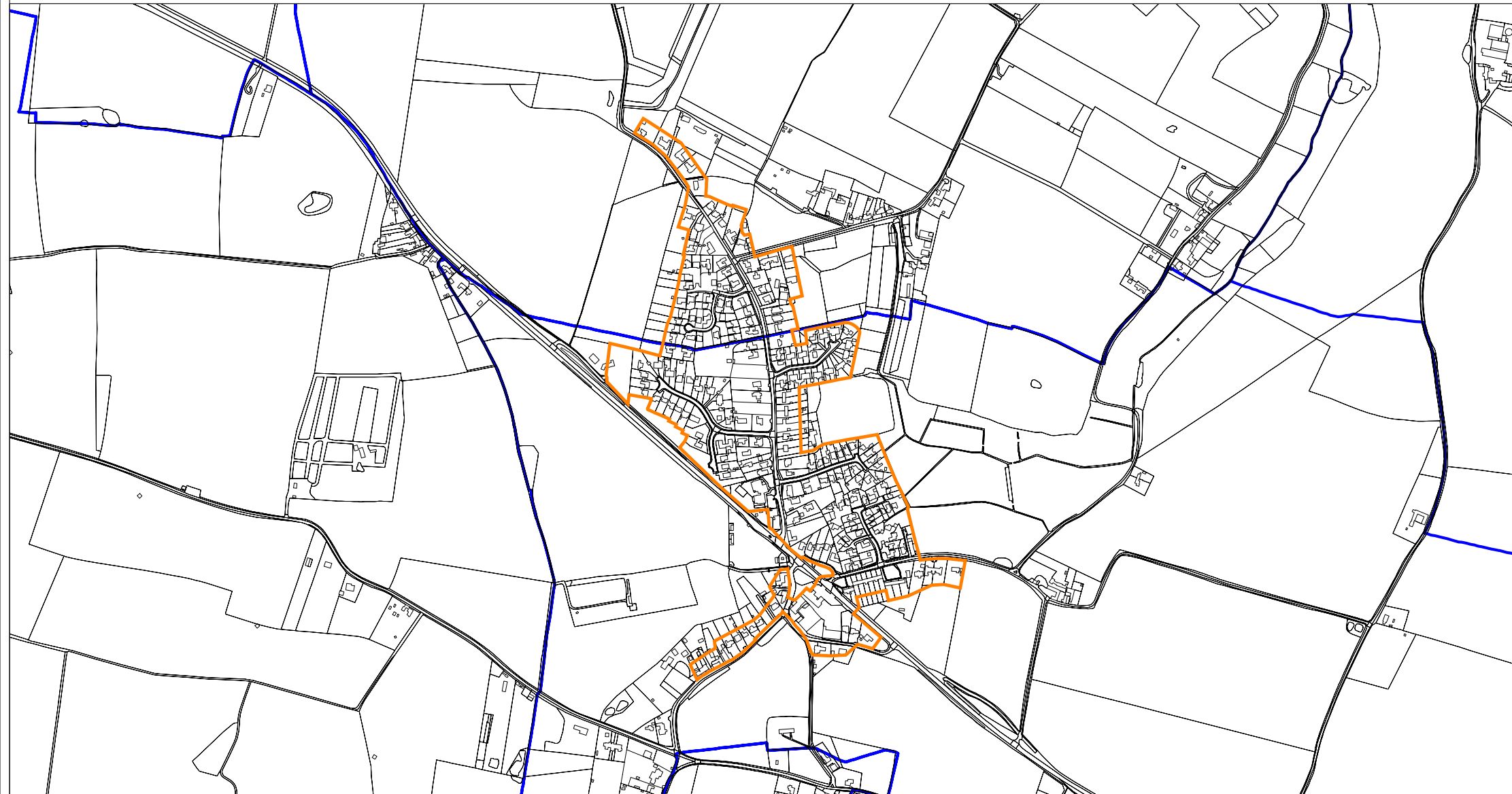





# Thurton and Ashby St Mary



## Legend

-  Allocation
-  Parish Boundary
-  Settlement Limit

Date: December 2022

Scale 1:10,000 @ A4



© Crown copyright and database right 2022.  
Ordnance Survey Licence number 100019483.