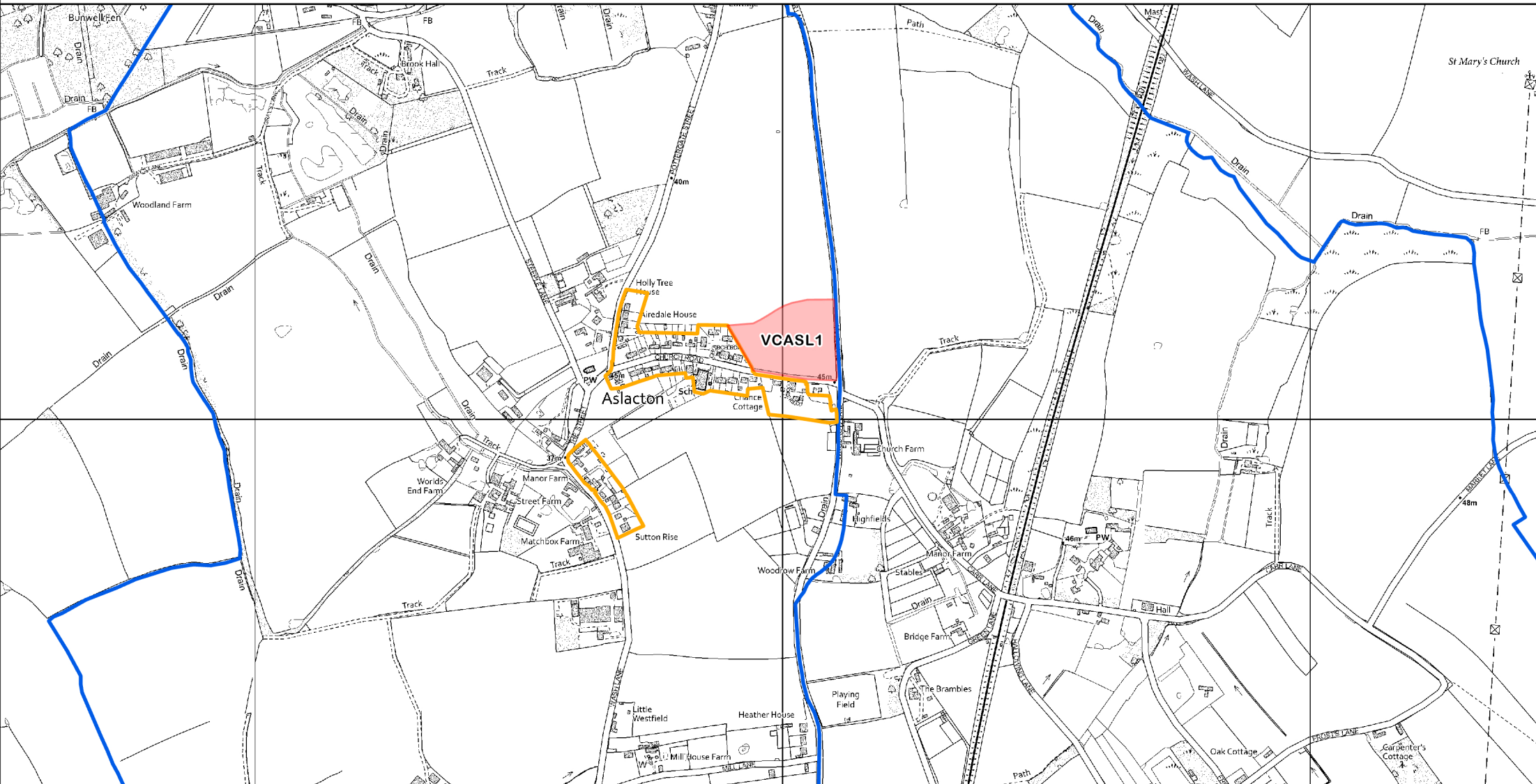


Aslacton




N



St Mary's Church



Legend

-  Allocation
-  Parish Boundary
-  Settlement Limit

Date: July 2024

Scale 1:10,000 @ A4

© Crown copyright and database right 2024.
Ordnance Survey Licence number AC0000814798.