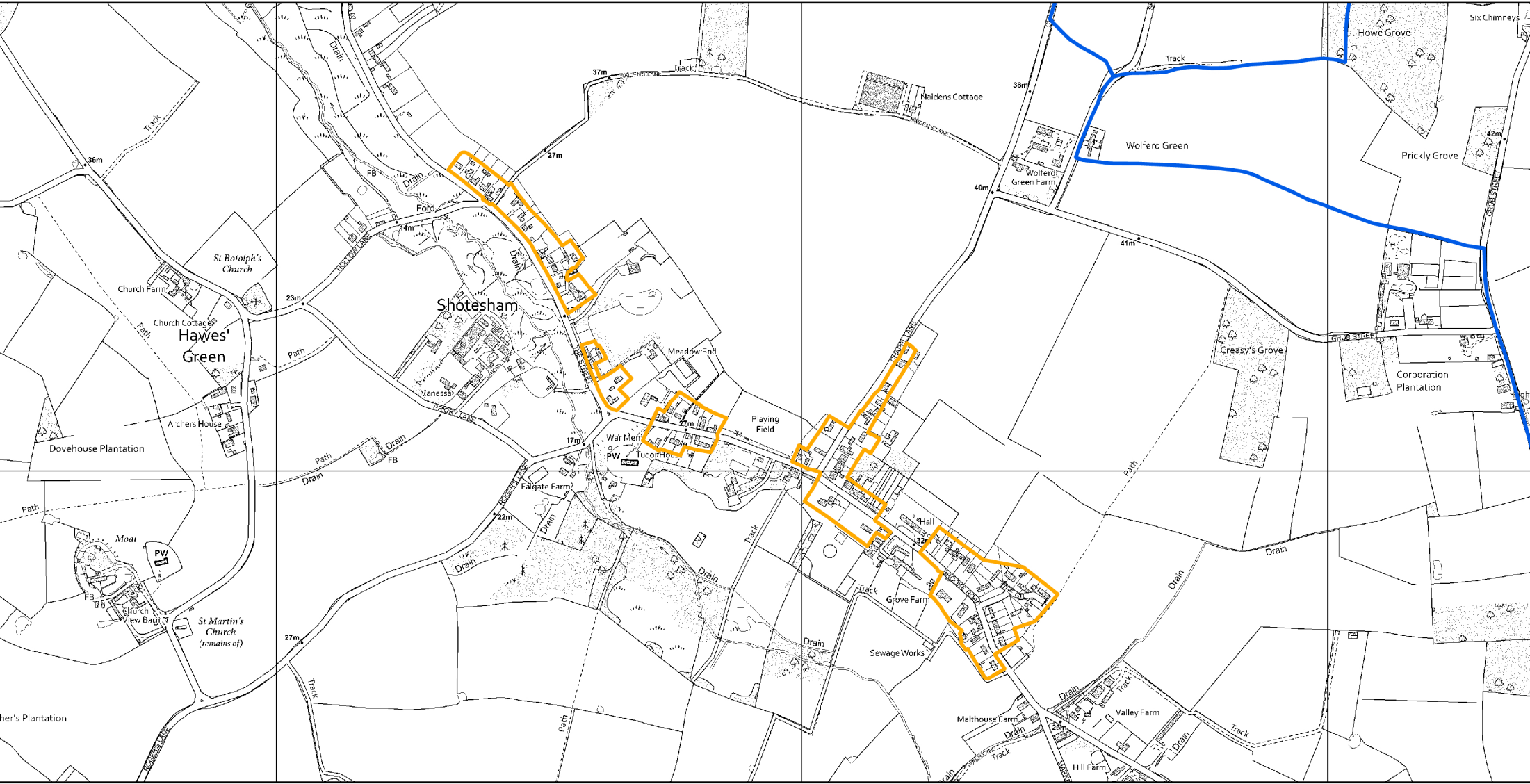





Shotesham



- Legend**
-  Allocation
 -  Parish Boundary
 -  Settlement Limit

Date: July 2024

Scale 1:10,000 @ A4

© Crown copyright and database right 2024.
Ordnance Survey Licence number AC0000814798.