











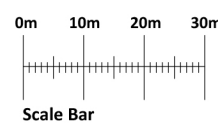
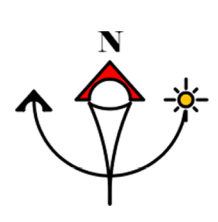


**Key**

-  Site Boundary
-  Proposed Residential Area
-  Public Open Space
-  Proposed Vehicular Access Point
-  Proposed Footpath Links
-  Potential Phases
-  Main Roads
-  Secondary Roads
-  Existing Vegetation
-  Proposed Landscaping
-  Existing Footpath Link
-  Potential Emergency Access

Notes:  
Do not scale from this drawing to ascertain dimensions.  
Copyright for all designs and drawings shall remain with Hopkins Homes Ltd. in accordance with the Copyright act.

Rev	Date	Details
A	03/08/21	Loop road and emergency access added



**PLANNING**

Project: Land East of Bluebell Road, Mulbarton	Project no: -
Drawing: Concept Masterplan	Dwg no: 001
Plot Numbers: -	Scale: 1:1250 @ A2
	Rev: A
	Drawn by: JE
	Date: 19/07/21