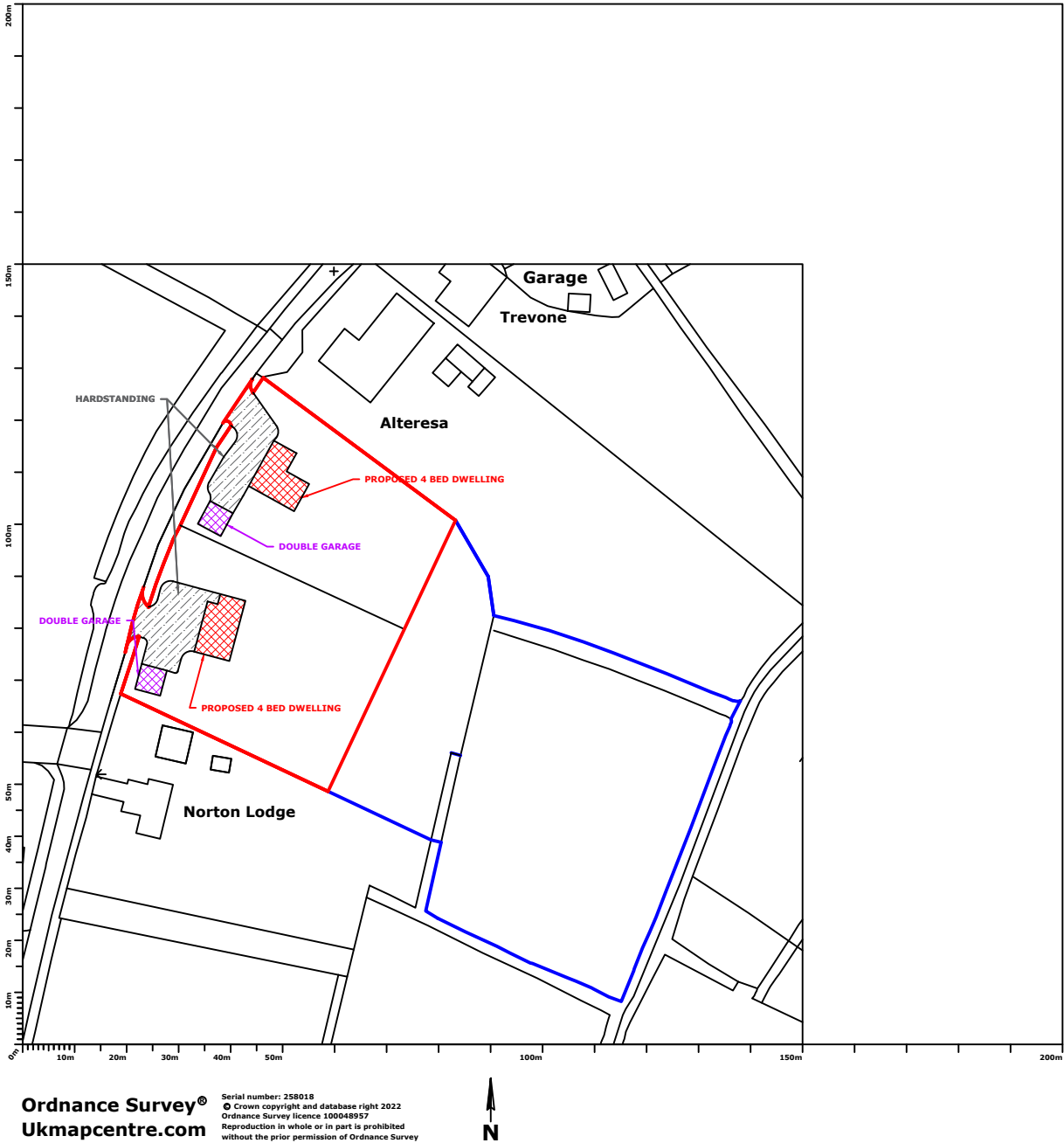


LOCATION PLAN

land between Altersea and Norton Lodge, Norton Subcourse, Norfolk, NR14 6RS



**The Furnace
The Maltings
Princes Street
Ipswich
Suffolk
IP1 1SB**





t: 01473 407911
e: enquiries@planningdirect.co.uk
w: planningdirect.co.uk

TITLE: Location Plan			
DATE: 17/02/22			
REF: 2257	DRAWING: 01	REVISION: 3	
SCALE: 1:1250		SHEET SIZE: A3	
DRAWN BY: AW		CHECKED BY: JC	
CONTACT: technical@planningdirect.co.uk			

CLIENT: Wayne Gaze

APPLICATION SUMMARY:
Outline planning application (all matters reserved) proposing the erection of two self-build dwelling on land to the east of Croft Road, Norton Subcourse, Norfolk.

KEY:

- | | |
|---|---------------------------------|
|  | Site boundary |
|  | Curtilage of owned property |
|  | Indicative Dwelling Footprint |
|  | Indicative 5 x 5m Double Garage |
|  | Indicative Hardstanding |

NOTES:

- Aerial map shown for reference only, scale is approximate to location plan @1:2500

SITE AREA: 2925m²